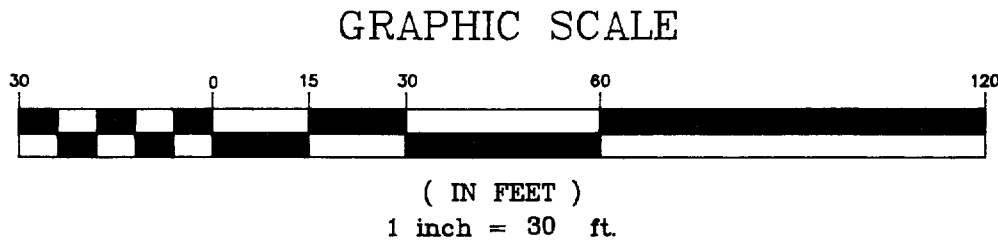
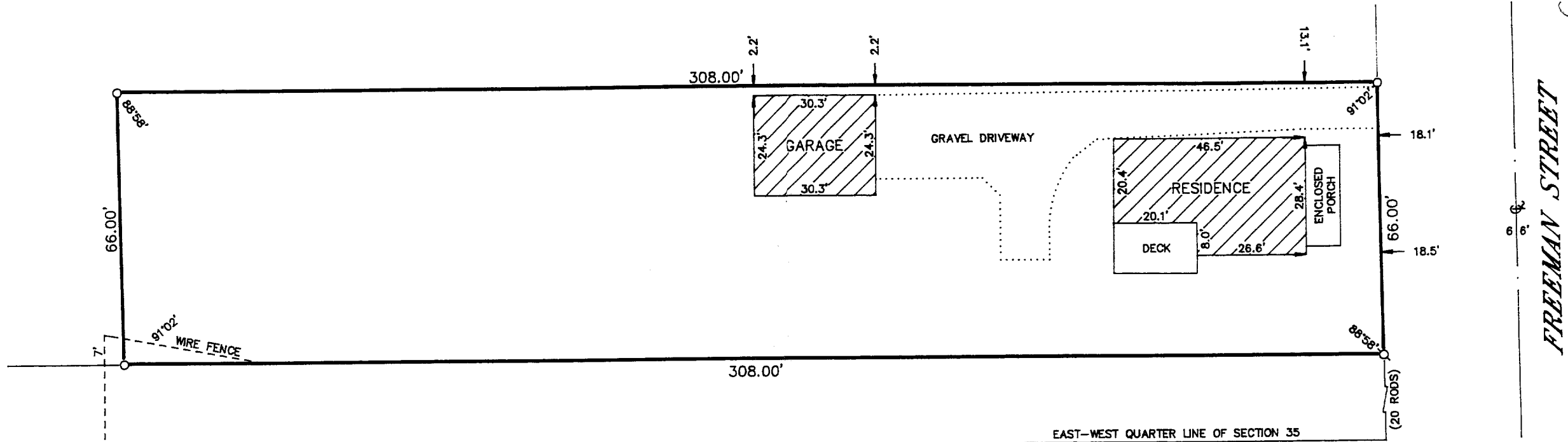



WALWORTH COUNTY
SURVEYING & MAPPING
727 HENRY STREET
LAKE GENEVA, WISCONSIN
414-248-0505



- ⊙—IRON PIPE FOUND
- ⊘—IRON ROD FOUND
- CONCRETE MONUMENT FOUND
- IRON PIPE PLACED
- ()—RECORDED AS



PLAT OF SURVEY OF

A PARCEL OF LAND IN THE SW 1/4 OF THE NE 1/4 OF SECTION 35, T 1 N, R 18 E, COMMENCING 20 RODS NORTH OF THE EAST AND WEST QUARTER LINE ON THE WEST LINE OF FREEMAN STREET; THENCE NORTH 4 RODS; THENCE WEST 308 FEET; THENCE SOUTH 4 RODS; THENCE EAST 308 FEET TO THE PLACE OF BEGINNING, IN THE VILLAGE OF GENOA CITY, WALWORTH COUNTY, WISCONSIN.

ORDERED BY: RE/MAX PLAZA
4005-H KANE AVENUE
MCHENRY, ILLINOIS
60050

I HEREBY CERTIFY THAT I HAVE SURVEYED THE ABOVE DESCRIBED PROPERTY AND THAT THE ABOVE MAP IS A TRUE REPRESENTATION THEREOF AND SHOWS THE SIZE AND LOCATION OF THE PROPERTY, ITS EXTERIOR BOUNDARIES, THE LOCATION OF ALL VISIBLE STRUCTURES AND DIMENSIONS OF ALL PRINCIPAL BUILDINGS THEREON, BOUNDARY FENCES, APPARENT EASEMENTS, ROADWAYS AND VISIBLE ENCROACHMENTS, IF ANY, TO THE BEST OF MY KNOWLEDGE AND BELIEF.

THIS SURVEY IS MADE FOR THE USE OF THE PRESENT OWNERS OF THE PROPERTY AND ALSO THOSE WHO PURCHASE, MORTGAGE OR GUARANTEE THE TITLE THERETO WITHIN ONE (1) YEAR FROM DATE HEREOF.

Robert M. Baerenwald
ROBERT M. BAERENWALD
WISCONSIN REGISTERED LAND SURVEYOR, S-1508

DATE May 5, 1994 JOB NO. 4232

NOTE: THIS IS NOT A CERTIFIED COPY UNLESS SEALED.